


































KEY TO MAP SYMBOLS

	Road served by bus / bus stops		Local interchange for public transport connections
	Road		Park & Ride
	Motorway served by bus		Railway station or Metrolink stop with car parking capacity of 25+
	Motorway and junction		Tourist Information Centre
	National railway line and station		Hospital with Accident & Emergency facility
	East Lancashire Railway		Hospital
	Metrolink line and stop		Landmark building
	Level crossing		Place of interest
	Greater Manchester county boundary		Leisure centre
	District boundary		Theatre
	Local Link public transport operates in this area		Art gallery or museum
144	Bus services with a Monday to Saturday daytime frequency of at least one bus an hour		Stately home
264	Other bus services		Library
	Bus terminus		Cinema
	Bus service runs in direction of arrow		Market
	Bus station		Country Park
	Travelshop		Place of worship
			National Health Service Walk-in Centre