



Airport line

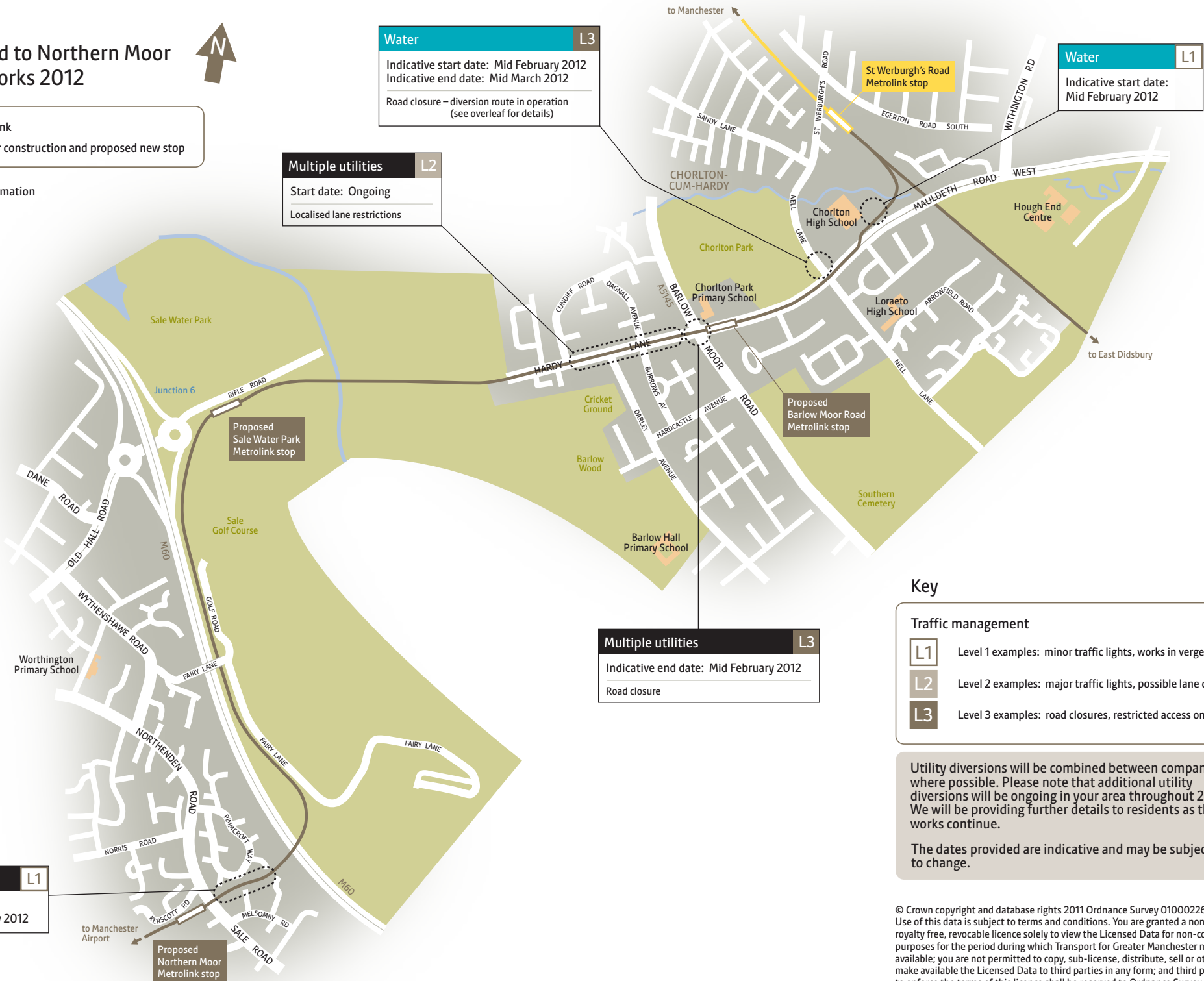
St Werburgh's Road to Northern Moor

Metrolink utility works 2012



 Existing Metrolink
 Metrolink under construction and proposed new stop

Some stop names subject to confirmation
Stop locations are indicative



Water L3

Indicative start date: Mid February 2012
Indicative end date: Mid March 2012

Road closure – diversion route in operation (see overleaf for details)

Water L1

Indicative start date: Mid February 2012

Multiple utilities L2

Start date: Ongoing

Localised lane restrictions

Multiple utilities L3

Indicative end date: Mid February 2012

Road closure

Multiple utilities L1

Start date: Ongoing
Indicative end date: Late January 2012

Key

Traffic management

- L1** Level 1 examples: minor traffic lights, works in verges
- L2** Level 2 examples: major traffic lights, possible lane closures
- L3** Level 3 examples: road closures, restricted access only

Utility diversions will be combined between companies where possible. Please note that additional utility diversions will be ongoing in your area throughout 2012. We will be providing further details to residents as the works continue.

The dates provided are indicative and may be subject to change.

© Crown copyright and database rights 2011 Ordnance Survey 0100022610. Use of this data is subject to terms and conditions. You are granted a non-exclusive, royalty free, revocable licence solely to view the Licensed Data for non-commercial purposes for the period during which Transport for Greater Manchester makes it available; you are not permitted to copy, sub-license, distribute, sell or otherwise make available the Licensed Data to third parties in any form; and third party rights to enforce the terms of this licence shall be reserved to Ordnance Survey