






### Metrolink Airport Line works – Traffic management scheme at Nell Lane Mid February – Mid March 2012

-  Works area
-  Temporary diversion routes for duration of works
-  Metrolink & stop



Note: Dates are indicative and may be subject to change

© Crown copyright and database rights 2011 Ordnance Survey 0100022610. Use of this data is subject to terms and conditions. You are granted a non-exclusive, royalty free, revocable licence solely to view the Licensed Data for non-commercial purposes for the period during which Transport for Greater Manchester makes it available; you are not permitted to copy, sub-license, distribute, sell or otherwise make available the Licensed Data to third parties in any form; and third party rights to enforce the terms of this licence shall be reserved to Ordnance Survey