

Permanent changes to Oxford Road

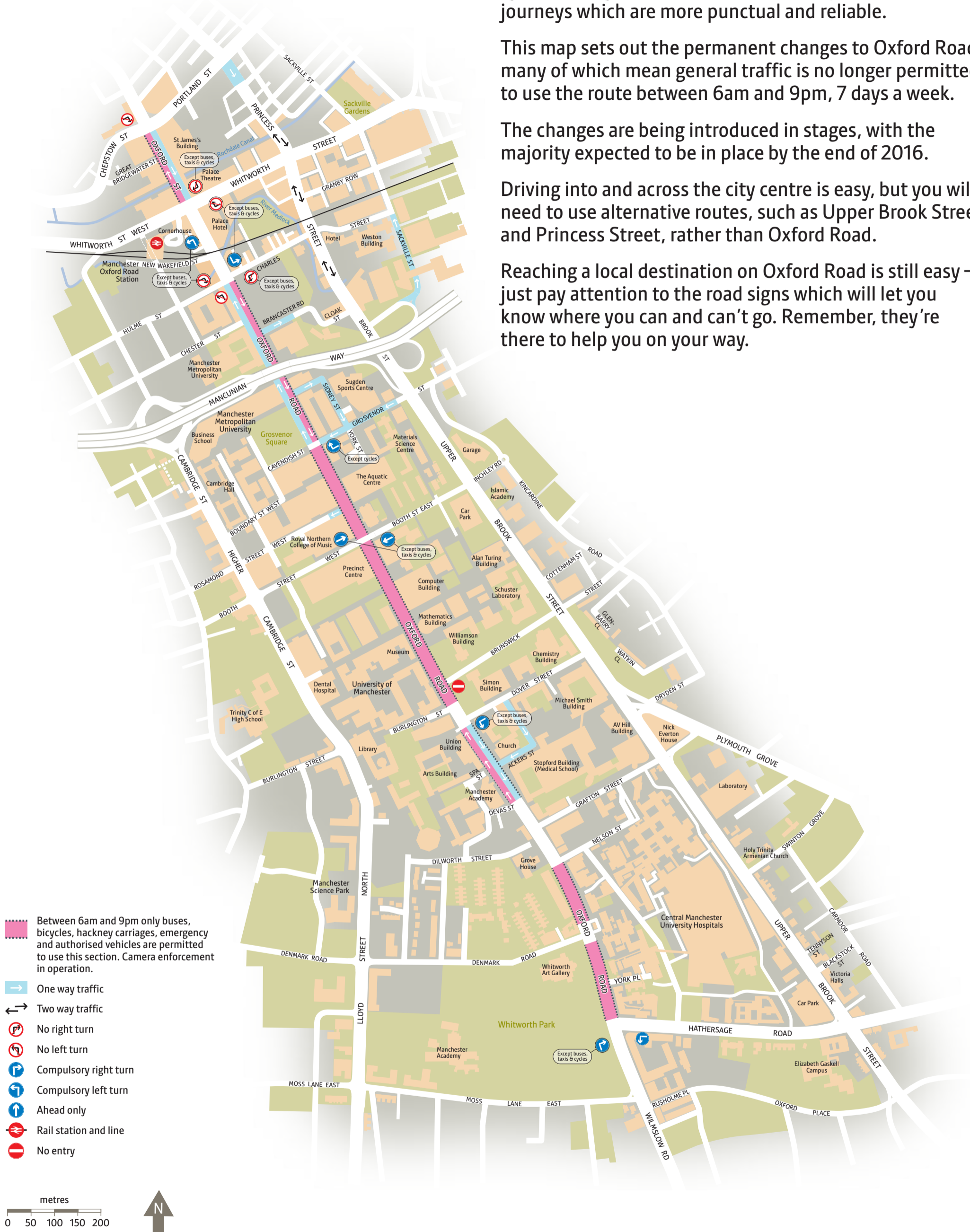
Oxford Road is being transformed into a pedestrian and cycle-friendly boulevard which will also provide faster bus journeys which are more punctual and reliable.











This map sets out the permanent changes to Oxford Road, many of which mean general traffic is no longer permitted to use the route between 6am and 9pm, 7 days a week.


The changes are being introduced in stages, with the majority expected to be in place by the end of 2016.

Driving into and across the city centre is easy, but you will need to use alternative routes, such as Upper Brook Street and Princess Street, rather than Oxford Road.

Reaching a local destination on Oxford Road is still easy – just pay attention to the road signs which will let you know where you can and can't go. Remember, they're there to help you on your way.



-  Between 6am and 9pm only buses, bicycles, hackney carriages, emergency and authorised vehicles are permitted to use this section. Camera enforcement in operation.
-  One way traffic
-  Two way traffic
-  No right turn
-  No left turn
-  Compulsory right turn
-  Compulsory left turn
-  Ahead only
-  Rail station and line
-  No entry



© Crown copyright and database rights 2012 Ordnance Survey 0100022610. Use of this data is subject to terms and conditions. You are granted a non-exclusive, royalty free, revocable licence solely to view the Licensed Data for non-commercial purposes for the period during which Transport for Greater Manchester makes it available; you are not permitted to copy, sub-license, distribute, sell or otherwise make available the Licensed Data to third parties in any form; and third party rights to enforce the terms of this licence shall be reserved to Ordnance Survey